


# EMWIN System Design Proposal

Prepared for the

## Urban Drainage and Flood Control District

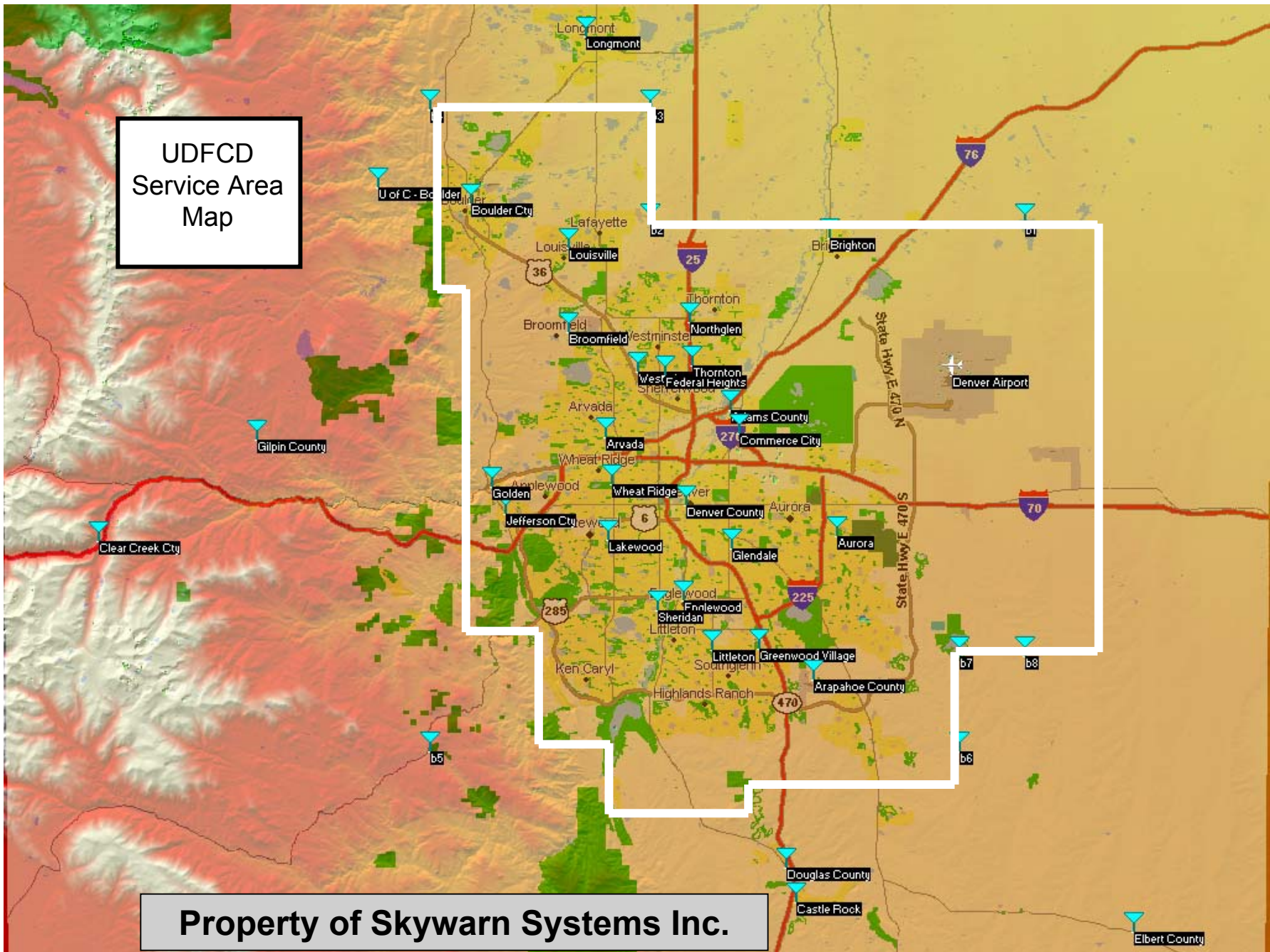


## Estimated Coverage Supplement

Prepared by

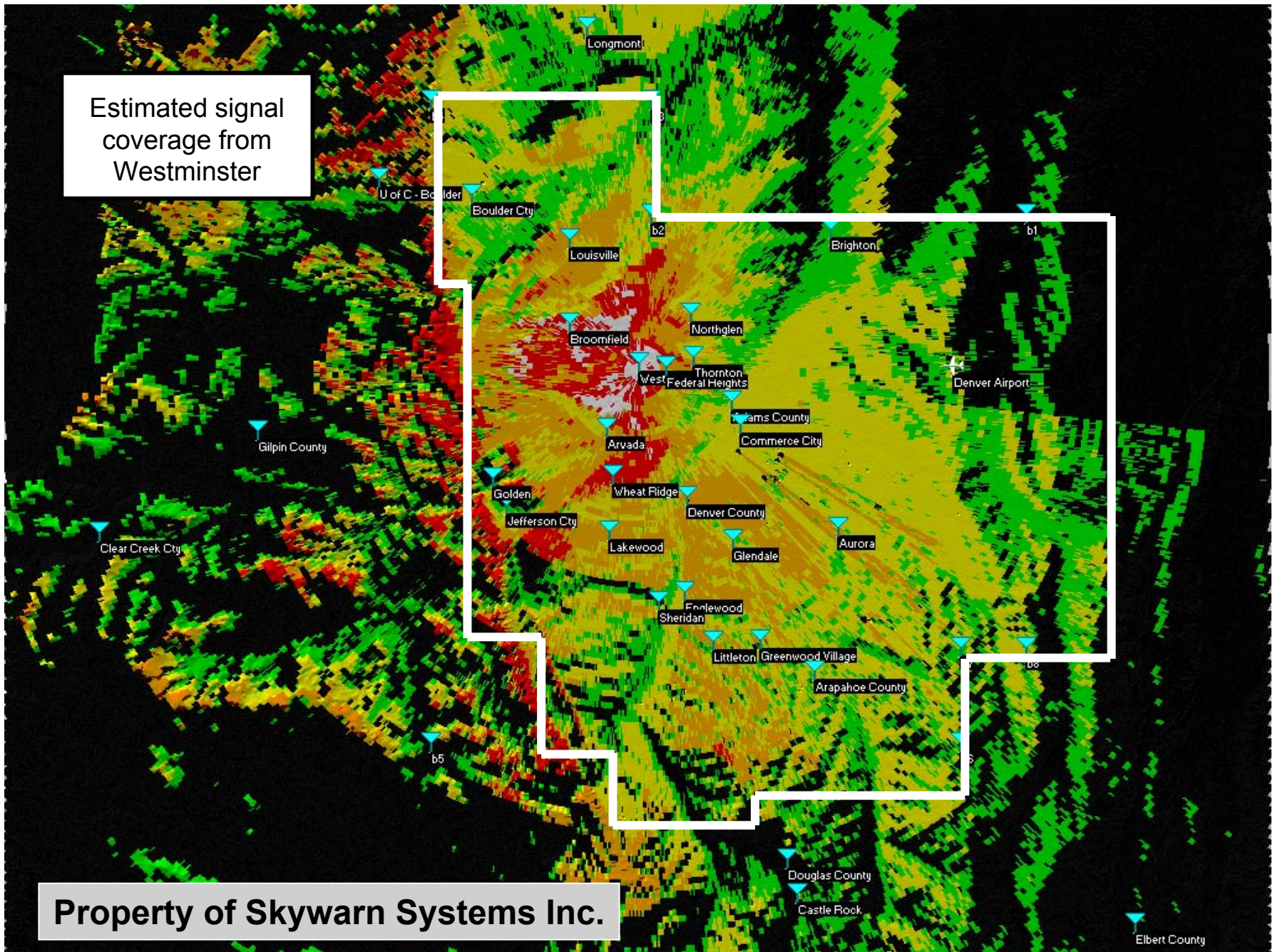


**UDFCD  
Service Area  
Map**



**Property of Skywarn Systems Inc.**

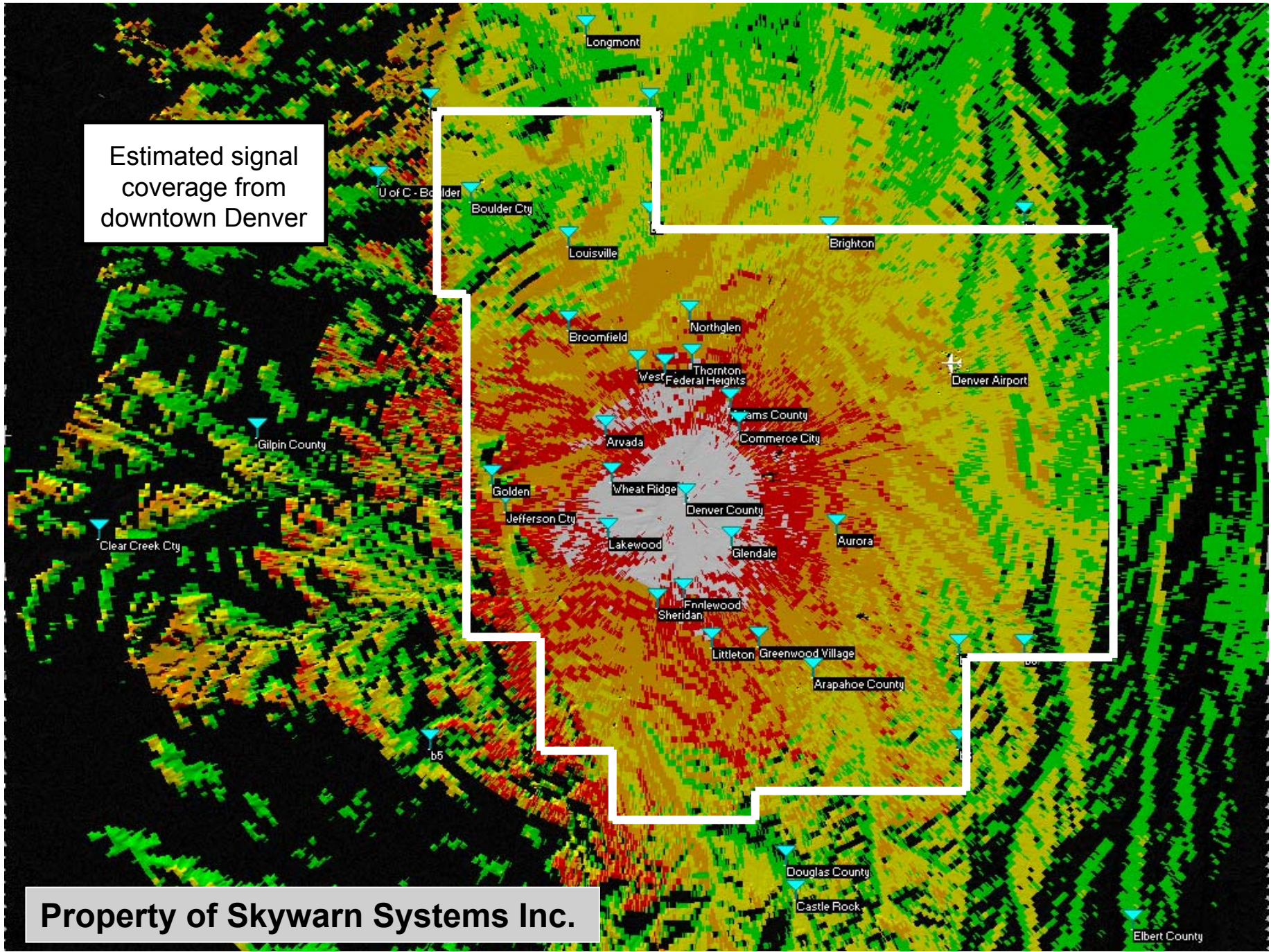
Estimated signal coverage from Westminster



Property of Skywarn Systems Inc.

Elbert County

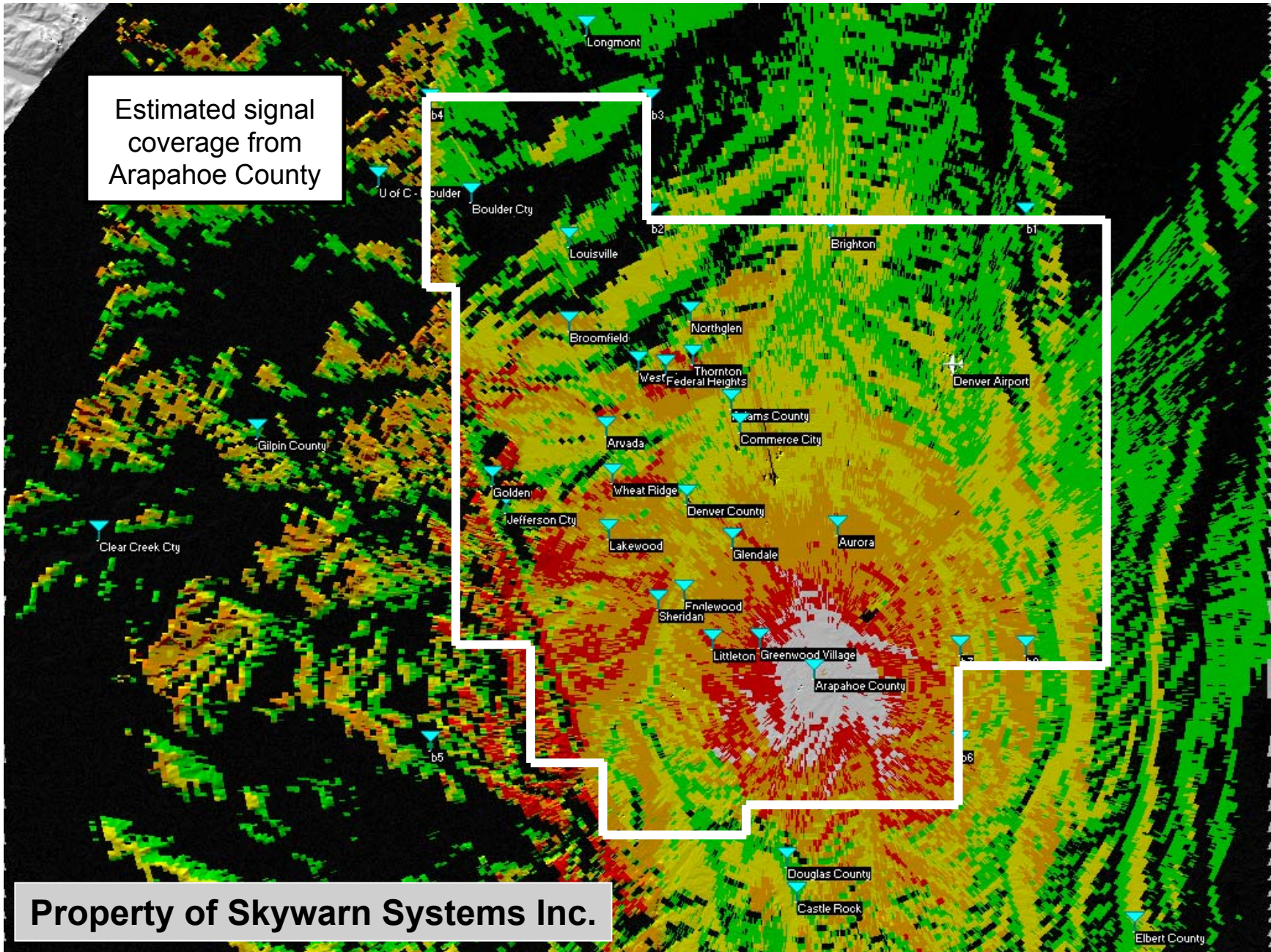
Estimated signal coverage from downtown Denver



Property of Skywarn Systems Inc.

Elbert County

Estimated signal coverage from Arapahoe County



Property of Skywarn Systems Inc.